

PROVINCIAL ORDER N° 363 /PO/E/GNW.54
S.1/SG/LA appointing members of the
Commission to settle the Boundary
Dispute between Kom (Boyo Division),
and Kedjom-Keku (Mezam Division).

THE GOVERNOR OF THE NORTH WEST PROVINCE
OFFICER OF THE NATIONAL ORDER OF VALOUR

MINDFUL of the Constitution of 1972 and subsequent amendments;
MINDFUL of Decree n° 72/349 of 24/07/72 as amended by Decree n° 83/30
of 22/8/83 relating to the Administrative Organisation of
the Republic of Cameroon;
MINDFUL of Decree n° 78/485 of 9/11/78 defining the powers and duties
of Heads of Administrative Units and those charged with
assisting them in their functions as completed by Corrigendum
n° 79/024 of 18/01/79;
MINDFUL of Decree n° 92/262 of 29th December, 1992 re-organising the
Ministry of Territorial Administration;
MINDFUL of Decree n° 94/139, 94/140, 94/141 of 21/7/94 modifying
certain sections of Decree n° 92/245 of 26/11/92 organising
the Government;
MINDFUL of Decree n° 92/184 of 01/09/92 appointing Mr. BELL LUC-RENT,
Civil Administrative Officer, Governor of the North-West
Province;
MINDFUL of Decree n° 76/166 of 27/04/76 to establish the terms and
conditions of management of National Lands;
MINDFUL of Decree n° 78/322 of 03/08/78 instituting Commissions to
settle land disputes between Administrative Units and
Traditional Communities;
CONSIDERING the necessity of peaceful cohabitation between the
Communities and the complaint submitted by the Fon and people
of Kedjom-Keku;

HEREBY ORDERS AS FOLLOWS :

ARTICLE 1./- In accordance with Decree n° 78/322 of 3rd August, 1978,
instituting Commissions to settle land disputes between Administrative
Units and Traditional Communities, the following are with effect from
the date of signature of this Order appointed members of the Provincial
Commission to settle the Boundary dispute between Kom (Boyo Division),
and Kedjom-Keku (Mezam Division) :

- The Governor of the North-West Province or his Representative
..... Chairman
- The Senior Divisional Officer of Boyo Member
- The Senior Divisional Officer of Mezam -"
- The Legion Commander National Gendarmerie -"
- The Provincial Chief of National Security -"
- The Provincial Delegate of Town Planning and Housing -"
- The Provincial Delegate of Agriculture -"
- The Provincial Delegate of Livestock, Fisheries and
Animal Industries -"
- The Provincial Chief of Service Lands Secretary
- The Provincial Chief of Service Surveys Member
- The Divisional Chiefs of Service Lands-Boyo/Mezam -"
- The Divisional Chiefs of Service Surveys-Boyo/Mezam -"

...../.....

- The Fon of Kom and Four Notables Members
 - The Fon of Kedjom-Keku and Four Notables -"-
 - Any other person co-opted in view of his knowledge -"-

ARTICLE 2./- The duties of this Commission shall be :

1. To trace the limits between the two villages according to available official documents.
2. To examine and propose solutions to any issue that may arise in the course of the exercise.
3. To submit a written report in six copies for onward transmission to the Vice-Prime Ministers incharge of Territorial Administration and Town Planning and Housing, Yaounde.

ARTICLE 3./- That this Commission shall be convened by the Chairman.

ARTICLE 4./- That the Fons of Kom in Boyo Division and Kedjom-Keku in Mezam Division, shall restrain their population from any acts that may jeopardise the peaceful execution of this exercise.

ARTICLE 5./- This Order shall be registered and communicated wherever and whenever necessary./-



10 MAR 1906

THE GOVERNOR,

- BELL LUC-RENE -

DISTRIBUTION.

SG/PRC/YDE

MINAT/MINUH/MINAGRI/YDE

SDO/MEZAM/BOYO

PDTPH/PDA/BDA/FAI

FONS/KOM/KEDJOM-KEKU

COLETON/PCNS/GRM/CER/BDA

FILE/CHRONO/FLOAT

05 MAR 2013

POUR LE GOUVERNEUR ET PAR
DELEGATIONLE CHEF DE DIVISION DES AFFAIRES
ADMINISTRATIVES ET JURIDIQUES

ADMINISTRATEUR CIVIL

S.O.

P.O. No 863/P.O/E/GNW/5413/15.6/LA



The Fon of Kedjom-Keku

146

BOUNDARY DISPUTE BETWEEN KOM (BOYO DIVISION) AND KEDJONG-KIKU
(MEZAM DIVISION)

HOLDEN ON 27TH MAY 1995

Preamble:

Subsequent to Provincial Order No. 363/EP/E/CNH.5/S.1/30/LA of 10th March, 1995 the Land Dispute Commission met on 27th March 1995 at 1045 a.m. at Wasingo - Kom.

Members Present were:

1. Mr. Tangwa Joseph, representative of the Governor of the North West Province - Chairman
2. Mr. Vinteti John A., representative of the S.D.C. Boyo
3. Mr. Bija Tamafer Henry, 2nd Assistant Prefect Mezam, representative of the S.D.C. Mezam
4. Adjutant Mhey Christian, representative of the Company Commander sitting in for the Gendarmerie Legion Commander Bamenda
5. Mr. Logar Emmanuel, representative of the Commissioner of Special Branch Tabah sitting in for the Provincial Chief of National Security Bamenda.
6. Mr. Christian Solah Sakah, representative of the Provincial Delegate of Town Planning and Housing Bamenda.
7. Mr. Afonba Thaddeus Ndzeffen, representative of the Provincial Chief of Service Lands Bamenda - Secretary
8. Mr. Yambou Elie, Provincial Chief of Service Surveys, Bamenda.
9. Mr. Ekumbe Michael, Divisional Chief of Service Lands, Boyo
10. Mr. Ntunapu Michael, representative of the Divisional Chief of Service Lands, Mezam.
11. Mr. Fokade Bernard, Divisional Chief of Service Surveys, Boyo.
12. Mr. Edip Andrew, Divisional Chief of Service Surveys, Mezam.
13. The Fon of Kom and four notables namely:
 - Fon Vincent Yuh II
 - Mr. Jua Lianu
 - Mr. Mulnakei David
 - Mr. Okoni Joseph Iohh
 - Mr. Damladi Umarou Bello.
14. The Fon of Kedjong-Keku and four notables namely:
 - Fon Simon Vuguh II
 - Mr. Louis M. Tombo
 - Mr. Voga Vincent Jude
 - Mr. William Londi
 - Mr. Henry B. Londi.

...../2

Members Absent Were:

- The Provincial Delegate of Agriculture, Bamenda.
- The Provincial Delegate of Livestock, Fisheries and Animal Industry.

Non-Members In Attendance Were:

- Mr. Angome Charlson Amman, representative of the D.O. Tubah.
- Mr. Diom Calistus, Divisional Chief of Town Planning and Housing, Boyo.

Deliberations:

Discussions opened with the Chairman giving a run-down of the terms of reference as demanded by the Provincial Order in view. He called upon both the Fons of Kom and Kedjom-Keku to air their views, whereupon the Fon of Kom blurted out that Kom shares boundary with Bafut and he could not understand why he has been brought into confrontation with the Fon of Kedjom-Keku. He added that Kom and Kedjom-Keku had never had a land dispute but that if Kedjom-Keku has a problem with Alhadji Baba on his grazing land then he is automatically involved in the problem. He furiously attacked the Bamenda administration to have concocted an imaginary land dispute and imposed it on the Kom people but concluded that if the official maps were interpreted judiciously without favour he would be satisfied.

The Fon of Kedjom-Keku taking his turn, declared that the Kom and Kedjom-Keku people have enjoyed a peaceful and harmonious co-existence until 1988 when one Alhaji Baba Ahmadou allowed his cattle grazing in Kom area to cross over to Kedjom-Keku causing untold damages and suffering to the Kedjom-Keku farming population. He cited the most recent inhuman episode in which Alhaji Baba Ahmadou orchestrated wanton destruction of farms, burning and demolition of farm houses in Kedjom-Keku, claiming that the area was part of his grazing land in Kom.

At this juncture the chairman called for field inspection.

FIELD INSPECTION: This exercise took two days, the 1st day for reconnaissance and 2nd day for actual tracing of the boundary.

1st Day: Leaving behind the two Fons, the eight notables of both communities led the commission through an exorciating trek of over seven hours approximately along the Boyo/Mezam Divisional boundary and along and partly across the southern limits of the Ndawara Elba Ranch. The commission was held spell-bound from time to time to note expansive destruction of houses and farms belonging to Kedjom-Keku farmers mostly along the south-western periphery of the Ndawara Elba Ranch, which is about 2.5 km parallel to the Divisional Boundary.

at the sharp escarpment that marks the Western limit of the Mbi Crater Game Reserve the Commission was pulled to a stop by the Kedjom-Keku Notables who declared that this point marked the Divisional boundary between Kom (Boyo) and Kedjom-Keku (Mezam). Mr. Londi William, speaking for the Kedjom-Keku community declared that the Mbi Crater had constituted their highest worship grounds long before government acquired the crater to create a game reserve. He also identified other geographical features (hills and spurs) that marked the continuity of the said boundary.

Turning to the Kom notables to counter, Mr. Jam Linus on their behalf said that none of them present knew the boundary at that point. He regretted that most of the elders who knew the boundaries had died and that those who were still living were too old to trek to the points of identification. He re-iterated that the official maps be consulted to solve the problem once and for all.

2nd Day: On the 16th May 1995 at 9.00 a.m. the commission was led from Kedjom Keku Palace by the Kedjom-Keku notables alone, for the Fon and notables of Kom were all absent. This time during the total of 5 hours' trek the Ndawara Ranch was approached from the South-Western direction. There were momentary stops to scan over further destruction of houses and farms and newly constructed fences by Alhaji Baba Ahmadou.

At last the commission arrived at pillar F18/86/186 being a vital point of reference; vital because it falls on the western limits of the Ndawara Elba Ranch. From this point the commission traced the limits north-eastwards to pillar F18/86/184 and beyond to locate where the survey line crosses the Boyo-Mezam boundary; and then from pillar F18/86/186 south-westwards up to pillar F18/86/188 and yet further to locate the north-western edge of the Mbi Crater marking the Boyo-Mezam-Ngoketunjia boundary point.

All this while Alhaji Baba Ahmadou was absent even though he had been invited to witness the 2nd Day's field exercise.

Observations of the Commission:

The plenary members of the Commission withdrew to make a general assessment of the situation and after the second visit on 16/5/95 to the Locus in quo the following observations and facts were established:-

....4

- That all the damages on the said farms were organised by Alhaji Baba Ahmadou.
- That nobody from Kom area farms in the area of dispute and that all the farms there belong to the Kedjom-Keku people.
- That there has never been and that there is still no land dispute in the area between the two communities of Kom and Kedjom-Keku.
- That although Land Certificate No. 140/Menchum with an area of 4726ha 10a 35ca covers mostly the northern part of the Nbi Crater Game Reserve, Alhaji Baba's cattle is well installed right round the Crater.
- That the trace of the western periphery of the Ndawara Elba Ranch along Survey Beacons Nos. F18/86/194 to F18/86/198 disclosed an irregular enclosure into the said land certificate of Mezam land about an approximate distance of 2.5km. from the Boyo/Mezam Divisional Boundary. This portion of the land certificate which covers about 7 (seven) hectares needs regularisation; as well as the parcel in Ngoketunjia Division.
- That no person from Kedjom-Keku farms in the area covered by the said land certificate No. 140/Menchum.
- That as at now Alhaji Baba has not acquired any land by concession in Mezam Division.
- That the root-cause of the problem is the existence of the Ndawara Elba Ranch in the area and the unscrupulous expansionist scheme of its promoter, who now seeks to draw sentiments, from the Kom community by insinuating a land dispute that does not exist.
- That the Governor of the North West Province had authorised the Kedjom-Keku farmers to go and harvest their crops in the area, but in a bid to frustrate the Governor's ~~action~~ line of action, Alhaji Baba Ahmadou instead moved his fence a further 5 km. away to enclose more Kedjom-Keku farms.
- That both communities have pledged to respect the official boundaries when properly traced.

Recommendation of the Commission:

From the above field inspections and observations, the commission recommends as follows:

- That Article 2 of the Provincial Order in view be strictly followed in all its entirety. In so doing the commission should with the use of the

official maps trace the Divisional boundaries between Boyo and Mezam while situating the villages of Kom and Kedjom-Keku.

- That the provisions of Article 2(2) be invoked by identifying along the said boundary any overlapping proprietary rights such as land certificates and/or concessions. More it is expected that Land Certificates Nos. 38/Menchum and 140/Menchum be superimposed along the boundary lines where applicable in their respective positions.

Decision:

From the above observations, intensive field inspection for two days, general inquiry and recommendations, the Provincial Boundary Dispute Commission decides as follows:

- That the boundary of Kom (Boyo Division) and Kedjom-Keku (Mezam Division) is as described in the Map of Cameroon, Nkambe Sheet No. ND.32 XVII July 1971 Edition, as further elucidated in the accompanying sketch plan.
- That Alhaji Baba Ahmadou should immediately move his fence to the limits of the land covered by his land certificate No. 140/Menchum, and confine his cattle therein.
- That Alhaji Baba Ahmadou should pay compensation to the Kedjom-Keku farmers whose crops and houses were destroyed in the area irregularly occupied by his cattle.
- That the Kedjom-Keku farmers should immediately get back into occupancy and exploitation of their farms.

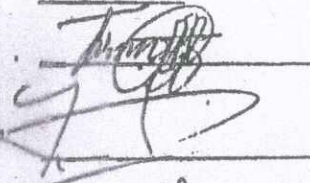
Conclusion:

In testimony whereof, we the undersigned have established and signed this report and the accompanying sketch plan to settle the Boundary Dispute between Kom (Boyo Division) and Kedjom-Keku (Mezam Division).

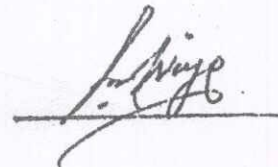
Witness

Signature


- Wimoti John A, Representative of S.D.O. Boyo
- Nwa Tomfofo Henry, Representative of S.D.O. Mezam
- Adjutant They Christian, Representative of
Gendarmerie Legion Commander
- Logan Emmanuel, Representative of the Provincial
Chief of National Security
- Christian Bolah Satch, Representative of the
Provincial Delegate of Town Planning and
Housing
- Yambou Elie, Provincial Chief of Service Surveys
- Nkambe Michael, Divisional Chief of Service Lands
Boyo
- Ntunkpu Michael Representative of Divisional Chief
of Service Lands Mezam
- Tokade Bernard, Divisional Chief of Service
Surveys, Boyo
- Udip Andrew, Divisional Chief of Service Surveys,
Mezam



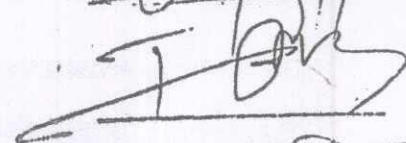





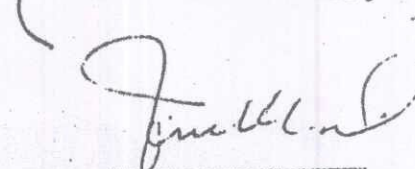
chisolarah













Tanyi Joseph
Representative of the
Convention.



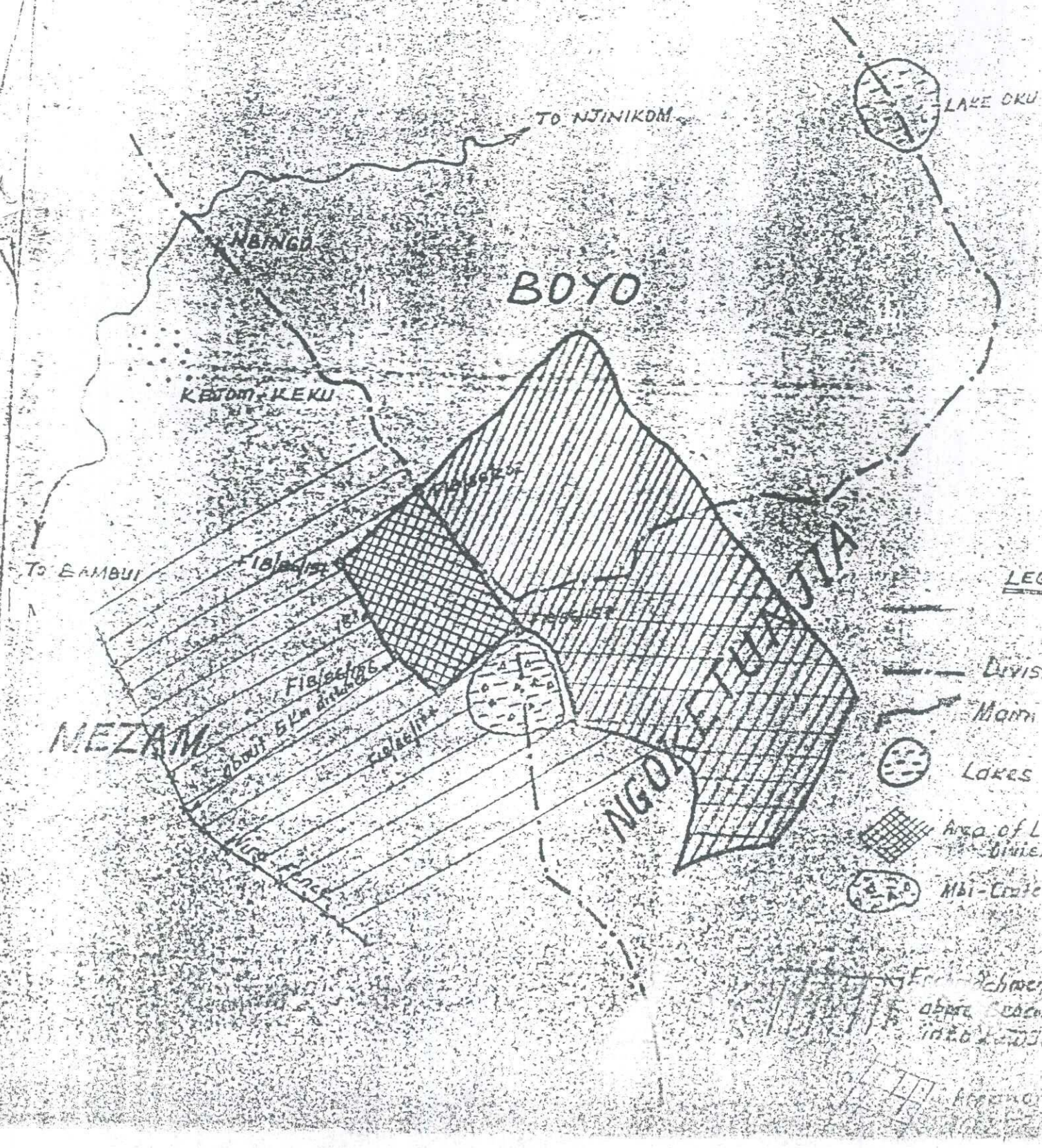
POUR LE GOUVERNEUR ET PAR
DELEGATION
LE CHEF DE DIVISION DES AFFAIRES
ADMINISTRATIVES ET JURIDIQUES


Tanyi Joseph
ADMINISTRATEUR CIVIL




















Secretary
NFOBA Thaddus ...
Representative of the
Provincial Chief of Service
Lands, Bamenda.

05 MAR 2013

SKETCH PLAN SHOWING THE BOYO/MEZA BOUNDARY IN RELATION TO THE ALHAJI RANCH.



DIVISIONAL BABA'S

SERVICE	SIGNATURE
The Governor of the North West Province - Chairman	
The Senior Divisional Officer - Bogo Division - Member	
The Senior Divisional Officer - Mezam Division - Member	
The Legion Commander National Gendarmerie - Member	
The Provincial Chief of National Security - Member	
The Provincial Delegate of Town Planning & Housing - Member	
The Provincial Delegate of Agriculture - Member	
The Provincial Delegate of Livestock, Fisheries and Animal Industries - Member	
The Provincial Chief of Service Lands - Secretary	
The Provincial Chief of Service Surveys - Member	
The Divisional Chief of Service Lands - Bogo - Member	
The Divisional Chief of Service Surveys - Bogo - Member	
The Divisional Chief of Lands - Mezam - Member	
The Divisional Chief of Service Surveys - Mezam - Member	
The Fon of Kom - Member	
1st Notable of Kom - Member	
2nd Notable of Kom - Member	
3rd Notable of Kom - Member	
4th Notable of Kom - Member	

PROVINCE DU NORD OUEST

CABINET DU GOUVERNEUR

SECRÉTARIAT GÉNÉRAL
BAMENDAPROVINCIAL ORDER N° 780 / P.V./G.N.
S.10/SG/LA, Appointing members of
a Provincial Commission to evaluate
Houses and Property allegedly destroyed
by workers of DAWARA Ranch.THE GOVERNOR OF THE NORTH WEST PROVINCE
OFFICER OF THE NATIONAL ORDER OF VALOUR

28 JUN 1995

MINDFUL of the Constitution of 2/6/72 as amended by law N° 91/001 of 2/7/72;
MINDFUL of Decree N° 78/485 of 9/11/78, defining the Powers and duties
of Heads of Administrative units and those charged with assisting
them in their functions as completed by corrigendum N° 79/C24 of
18th January, 1979;
MINDFUL of Decree No.92/184 of 1st September, 1992 appointing MR. BELL
RENE, SENIOR ADMINISTRATIVE OFFICER, Governor of the North W. PROVINCE;
MINDFUL of Decree N° 94/139 of 21/07/94, modifying certain sections of
Decree N° 92/245 of 26th November, 1992 organising the Government;
MINDFUL of Decree N° 94/141 of 21/07/94, modifying Decree No.92/248 of
27/11/92 appointing members of Government;
MINDFUL of Decree N° 78/263 of 3rd July, 1978, laying the conditions of
settling Farmer/Grazier disputes;

CONSIDERING LETTER DATED 8th May, 1995 submitted by FON'S Palace KEDJOM
KEKU;
CONSIDERING the necessity of Service;

HEREBY ORDERS AS FOLLOWS:-


Article 1./- That the following have been appointed members of a
Provincial Commission to evaluate farm houses and property allegedly burnt
by workers of DAWARA RANCH, in (Kedjom Keku) - Tubah Sub-Division.

- The Governor of the N.W. or His Representative - CHAIRMAN
- The Provincial Delegate of Town/Planning and Housing - MEMBER
- THE Provincial Chief of Service for Construction B'da - MEMBER
- The Provincial Chief of Service for Lands Bamenda - SECRETARY
- The Provincial Delegate of environment & Forest - MEMBER
- The Provincial Del. of Agriculture or His Representative - MEMBER
- The Sub-Prefect of Tubah - MEMBER
- The Sub-Prefect of Belo - MEMBER
- The Representative of forces of Law and order Tubah/Belo - MEMBER
- Fon of KEDJOM Keku and Two Notables - Members
- Two Representatives from DAWARA Ranch - Members
- Any other persons co-opted for reasons of competence

Article 2./- That the said Commission shall proceed to KEDJOM Keku to
carry out the Evaluation Exercise as from the 5th July to the 7th
JULY, 1995.

ARTICLE 03./- That the Commission shall present its report to the Governor of the North West Province not later than 15 days after the of the mission evaluation exercise

ARTICLE 4./- That this Order shall be registered and communicated wherever and whenever necessary./-



28 JUN 1995

DISTRIBUTIONS:

- V-PL/ AT YAOUNDE
- PREFECTS/MEZAM/BOYO
- PROV.CON./FINANCE/B'DA
- PROV.DEL.OF AGRIC
- PROV.DEL.OF TOWN PLANNING & HOUSING
- PROV.DEL.OF LIVESTOCK FISHERIES
- AND ANIMAL INDUSTRY
- MEMBERS OF COMMISSION
- FILE/CHRONO

POUR LE GOUVERNEUR ET PAR
DELEGATION
LE CHEF DE DIVISION DES AFFAIRES
ADMINISTRATIVES ET JURIDIQUES

05 MAR 2013



ADMINISTRATEUR CIVIL

FON'S PALACE - KEDJOM KEKU
(BIG BABANKI)
TUBAH SUB-DIVISION
MEZAM - NORTH WEST PROVINCE

11TH OCTOBER, 1994.

HIS EXCELLENCY,
THE PRIME MINISTER AND HEAD OF GOVERNMENT,
REPUBLIC OF CAMEROON.

Sir,

We your mothers, fathers, sisters, brothers and children of Kedjom Keku have the honour most respectfully, to bring to your knowledge our sufferings and torments for the past five years.

As you know, we depend on agriculture like most villages in Cameroon and we cultivate mainly maize, beans and irish-potatoes and it should be recalled here that our main diet is corn fufu. These crops are cultivated in Mbwangang in Kefem, north-east of the village.

We sell part of the crops and use the money to meet our daily needs such as oil, salt, meat, clothing, hospital bills, school fees, taxes etc.

Take away Mbwangang and three quarters of our population will cease to exist, especially during this period of economic crisis. One peculiarity of this part of Kefem is the fact that permanent houses have been constructed. It is a village with more than a hundred houses.

Your Excellency, there is enough land for cattle in the same environment since cattle transhumane but we cannot migrate as cattle, consequently, we have no substitute for the piece of our ancestral land which has supported us over the centuries.

Our brother; Alhadji Baba Dampolo, who has enough land for his cattle in this environment does not want us and our children to live at all. Besides sending gendarmes to threaten us on a daily basis, some of us have been caught and taken to Ndawara and given a snake beating. One was taken to Ndop and not only tortured but imprisoned. Last year his workers came and opened up the fences we have constructed round our farms and destroyed crops valued at many millions of francs.

The traditional Council wrote a letter on the 21st of January, 1993, through the Divisional Officer Tubah, the Senior Divisional Officer Mezam to the Governor of the North West Province but nothing was said and done.

On the 1st of March, 1993, the Chief of the Agricultural Post, Kedjom Keku on the request of the Divisional Officer, Tubah Sub-Division, presented a report on Farmer/Grazier problem at Kefem, Kedjom Keku, but nothing has been done.

On the 6th of March, 1993, our father Fon Vugah II wrote directly to Alhadji Baba Dampolo and copied the Divisional Officer, Tubah Sub-Division, the Senior Divisional Officer, Mezam and His Excellency; the Governor of the North West Province, but no steps were taken by the administration.

On the 12th of September, 1994, our father, Fon Vugah II, wrote again to the Divisional Officer, Tubah Sub-Division and copied:

- The Governor of the North West Province,
- The Divisional Officer, Bamenda Central,
- The Commissioned Special Branch, Tubah and
- The Commandant, Tubah.

This letter was informing the administration that Alhadji Baba has ordered his subjects to leave their farms for his cows to graze on, before the 1st of October, 1994.

On the 25th of September, 1994, Baba sent his cows guided by gendarmes into our farms by opening up the fences as usual. The cows are occupying our farms and compounds at moment and late crops estimated at many millions of francs have been destroyed.

We came to the palace on the 26th, September, 1994 and our father the Fon reported the matter to the Divisional Officer, Tubah who came to Kedjom Keku on the 27th of September, 1994 and informed us that he was going to come back after two days so that all of us go to Kefem and let him see for himself what is happening. We have not seen him again.

This goes to confirm what Baba's workers have always told us on our farms and what Baba himself has told our Fon; that he is a friend to the Head of State, consequently, the administration cannot call him to order. Is it a bad thing for the Head of State to have friends? Does Baba want to tell us that the destruction of our crops by his cows and the torments we receive from him have been ordered by the Head of State? He is a friend to the Head of State and we all are subjects of the state. There will be no Head of State if there were no subjects.

Papa, we pray you to use your good office to bring us together with Baba; the Head of State's friend and enable us live together since all of us are subjects of the state and consequently, friends

to the Head of State.

We pray you to act immediately because Kefem quarter at moment is being policed by gendarmes and we have all the food we harvested in our houses. It is but a few days before Baba's cows trample on us and churn us in the beds as they have already done with the crops growing.

We are going to perish in one way or the other if you fail to step in now and redeem us.

We remain, Sir,

Your subjects,

Simon Vubansi

FON SIMON VUBANSI VEGAH III
FON OF KEDJOM KERU.



GROUP LEADERS OF KEFEM QUARTER:

QUARTER	NAME	SIGNATURE
1. Mbwa-Bale:	John Ngong	<i>[Signature]</i>
	Debora Anniembom	
	Jacob Tinyu	
	Peter Akindo	
	Alphonse Mundi	
	Abel Nyingmaah	
2. Mbwangang:	Magdalene Vekweh	<i>[Signature]</i>
	Ntuh Chubon	
	Julie Veshieh	
	Gregory Nkain	

Peter Ngeh *Ngeh*

Peter Abong *Abong*

Ignatius Boyo *Boyo*

Gemuh Michael *Gemuh*

Che Nkain *Che*

3. Mbwa-Ketoh: Pius Mundi *Pius*

Mathias Che *CHE*

Martha Veshe *Martha*

James Tsitoh *J. Foh*

Susana Veghe *Susana*

4. Chuphufon: Jacob Phuku *J. Phuku*

Joseph Chubon *Joseph*

Justin Vemo *Justin*

Francis Gumuh *Francis*

Solomon Vegah *S. Vegah*

Angelina Tsi *Angelina*

5. Medong-Mbooh: Max Munang *Max*

Katherine Vegah *Katherine*

John Sheme *John*

Joseph Ngong *J. Ngong*

Francis Toh *Francis*

John Vewam *Viwam*

Pa Asame *Pa*

Ignatius Tofeh *Ignatius*



FOM'S PALACE,
KEDJOM KEKU,
TUBAH SUB DIVISION,
MEZAM DIVISION,
MARCH 1ST, 2013

YOUR EXCELLENCY,

ENFORCEMENTS OF PROVINCIAL ORDERS NOS. 363/PD/E/GNW.54/S.10/SG/LA OF 10TH MARCH, 1995.
AND 730/PD/E/GNW.54/S.10/SG/LA OF 28TH JUNE 1995.

We have the honour to bring to your attention these orders and decisions mentioned above taken by your predecessor.

The first order appointed members of a commission whose findings established illegal occupation of land belonging to the Kedjom Keku people and the eviction of its occupant ALIHADJI BABA KHAMADOU DAMPULLO of NDAWARA.

The second one appointed members to evaluate houses and property destroyed by workers of Ndawara Ranch of the above named. The damages were valued at 49.161.910 cfa.

We regret that for the past 18 years we have patiently waited for their implementation to no avail.

These peace loving people of my fendom are determined ^{time} this around to proceed to the occupation of their land, and are vehemently demanding the immediate compensation for their destroyed property.

We pray that you use your high office to cause their implementation within the shortest possible time.

ATTACHMENTS;

- Complaint of 10th march, 2010
- Provincial Order no 363/PD/E/GNW.54/S.10/SG/LA OF 10 MARCH, 1995
- Provincial Order no 730/PD/E/GNW.54/S.10/SG/LA OF 28 JUNE 1995
- Sketch Plan showing the Boyo/Mezam divisional boundary in relation to the ALIHADJI BABA Ranch
- Comprehensive valuation Report in conformity to the Provincial Order

FOM VUEANGSI KEDJOM KEEKU

HIS ROYAL MAJESTY - FOM OF KEDJOM KEEKU

- The Fon of Kom and Four Notables Members
- The Fon of Kedjom-Keku and Four Notables -"
- Any other person co-opted in view of his knowledge -"

ARTICLE 2.- The duties of this Commission shall be :

1. To trace the limits between the two villages according to available official documents.
2. To examine and propose solutions to any issue that may arise in the course of the exercise.
3. To submit a written report in six copies for onward transmissi. to the Vice-Prime Ministers incharge of Territorial Administrati and Town Planning and Housing, Yaounde.

ARTICLE 3.- That this Commission shall be convened by the Chairma.

ARTICLE 4.- That the Fons of Kom in Doyo Division and Kedjom-Keku in Mezam Division, shall restrain their population from any acts that may jeopardise the peaceful execution of this exercise.

ARTICLE 5.- This Order shall be registered and communicated wherever and whenever necessary.-



10 MAY 1963

THE GOVERNOR,

- BELL LUC-RENE -

DISTRIBUTION

SG/SRC/YDE
MINAT/MINUH/MINACRI/YDE
SDO/MEZAM/DOYO
PDTPH/PDA/BDA/FAI
FONS/KOM/KEDJOM-KEKU
COLEZION/PCNS/GPM/CEN/BOALD
PILE/CHRONO/PLAT



RECEVEU PAR
LE CHIEF DE DIVISION DES AFFAIRES
ADMINISTRATIVES ET JURIDIQUES

S.O.

P.O. No 363/P.O.TE/GPM/54/15.6/21



The Fon of Kedjom-Keku

- The Fon of Kom and Four Notables Members
The Fon of Kedjom-Keku and Four Notables -"-
Any other person co-opted in view of his knowledge -"-

ARTICLE 3. /- The duties of this Commission shall be :

1. To trace the limits between the two villages according to available official documents.
2. To examine and propose solutions to any issue that may arise in the course of the exercise.
3. To submit a written report in six copies for onward transmission to the Vice-Prime Ministers incharge of Territorial Administration and Town Planning and Housing, Yaounde.

ARTICLE 3. /- That this Commission shall be convened by the Chairman.

ARTICLE 4. /- That the Fons of Kom in Doyo Division and Kedjom-Keku in Mezam Division, shall restrain their population from any acts that may jeopardise the peaceful execution of this exercise.

ARTICLE 5. /- This Order shall be registered and communicated wherever and whenever necessary. /-



10 MAR 2003

THE GOVERNOR,

- BELL LUC-RENE -

DISTRIBUTION

SS/PRC/YDE
MINAT/MINUH/MINAGRI/YDE
SDO/MEZAM/DOYO
PDIPH/PDA/BDA/FAI
FONS/KOM/KEDJOM-KEKU
COLEZION/PCNS/GPM/CEN/ED
FILE/CHRONO/FLOAT

9.0 MAR 2013



LE CHIEF DE DIVISION DES AFFAIRES ADMINISTRATIVES ET JURIDIQUES

S.O.

P.O. No 863/P.O/E/G.N.W.54/15.6/21



The Fon of Kedjom-Keku